

Legend

Proposed Development Zones



- Proposed Zone 1: Landfall to Substation Enabling Works
- Proposed Zone 2: Landfall
- Proposed Zone 3: Landfall to Onshore Substation / Converter Station (Incl. ECML Railway, A1 Road)
- Proposed Zone 4a: Onshore Substation / Converter Station Enabling Works
- Proposed Zone 4b: Onshore Substation / Converter Station Construction
- Proposed Zone 5: Public Road Improvement Works
- Proposed Zone 6: Onshore Cable Route Construction (Onshore Substation to Braidwood)
- Proposed Zone 7: Onshore Cable Route & Braidwood Burn Crossing Construction and Enabling Works (Scheduled Monument – Braidwood Burn)
- Proposed Zone 8: Onshore Cable Route Construction (Braidwood Burn – Branxton Grid Connection)

Areas of Overlap

- Overlap between Zone 1 and Zone 2
- Overlap between Zone 1 and Zone 3
- Overlap between Zone 3 and Zone 4a
- Overlap between Zone 4a, Zone 4b and Zone 6
- Overlap between Zone 4a and 4b
- Overlap between Zone 5 and Zone 7

© Crown copyright and database rights 2023 Ordnance Survey 0100031673.

04	-	-	-	-	-
03	-	-	-	-	-
02	03/10/2023	ISSUED FOR USE	RB	JW	JW
01	22/02/2023	ISSUED FOR USE	RB	CM	JA
Rev	Date	Status	Drwn	Chkd	Appd





Project

BERWICK BANK WIND FARM

Title

PROPOSED DEVELOPMENT ZONES



© Copyright SSE 2023. Berwick Bank Wind Farm does not warrant that this document is definitive or free of error and does not accept liability for any loss caused or arising from reliance upon the information provided.

Scale	Plot Size	Datum	Projection
1:12,500	A3	OSGB36	BNG
Drawing Number	LF000010-DEV-MAP-271		Sheet No.
			001 OF 001